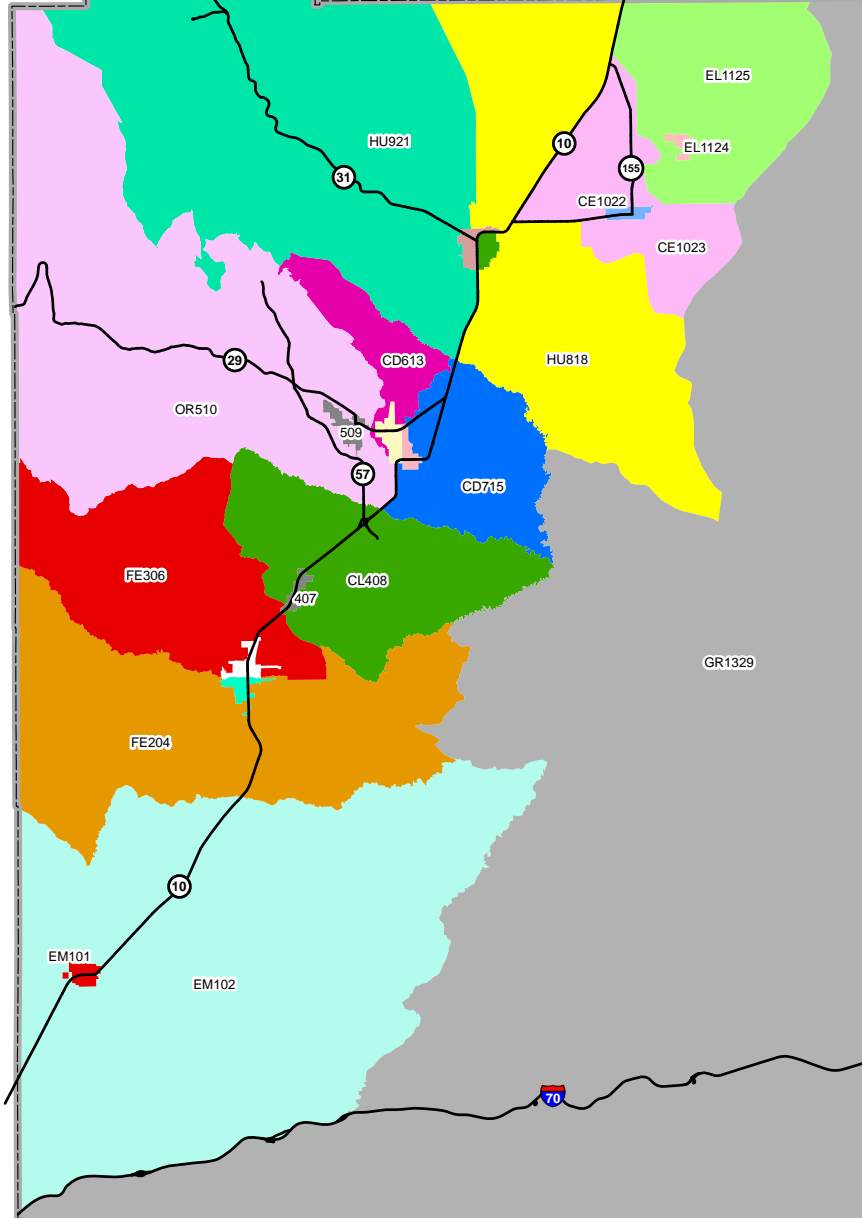
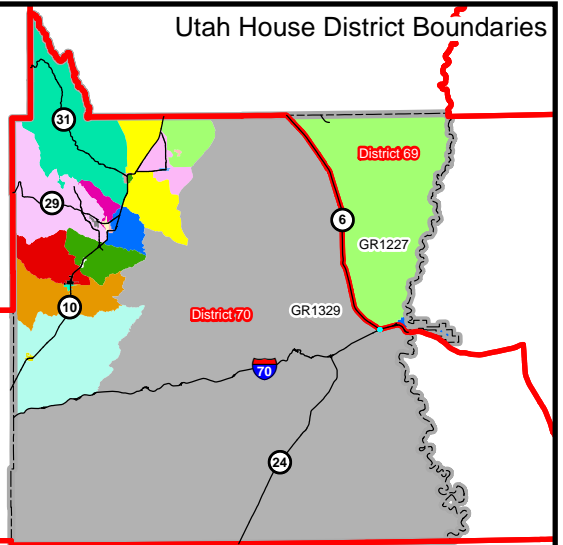


# EMERY COUNTY

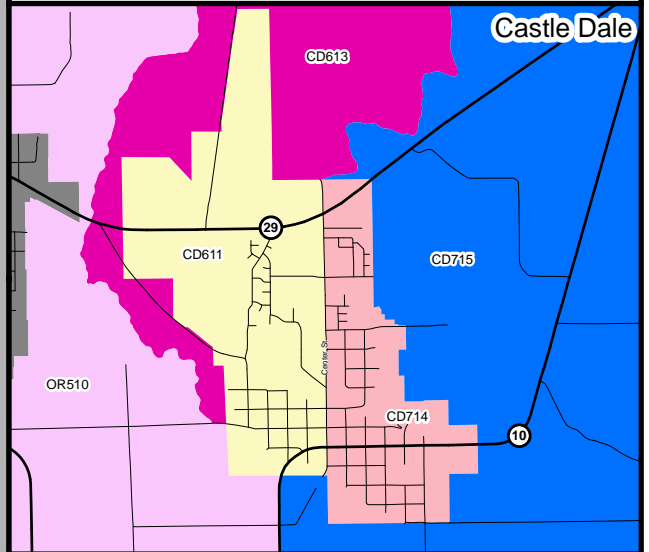
## Voting Precincts



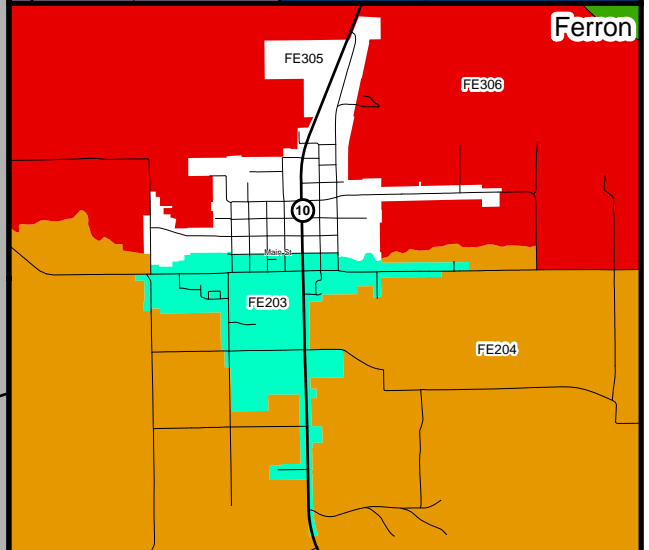
Utah House District Boundaries



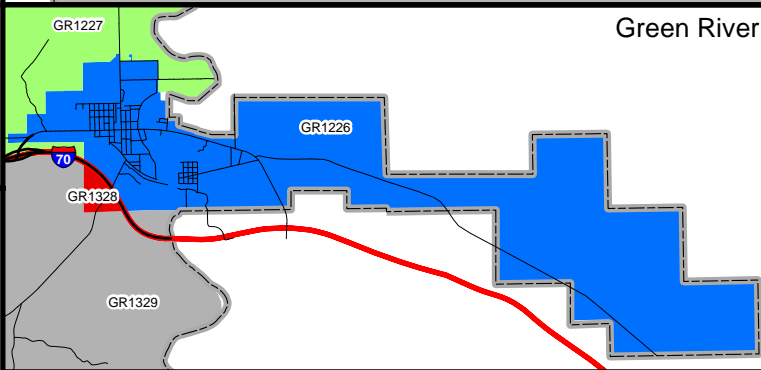
Castle Dale



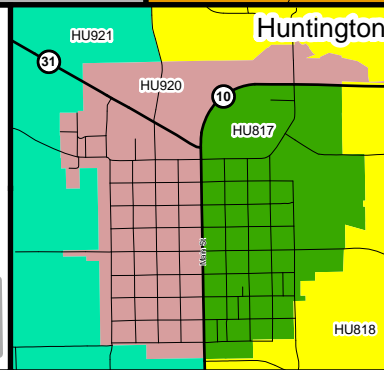
Ferron



Green River



Huntington



Inside City Limits      Outside City Limits

- |        |        |
|--------|--------|
| CD611  | CD613  |
| CD714  | CD715  |
| CE1022 | CE1023 |
| CL407  | CL408  |
| EL1124 | EL1125 |
| EM101  | EM102  |
| FE203  | FE204  |
| FE305  | FE306  |
| GR1226 | GR1227 |
| GR1328 | GR1329 |
| HU817  | HU818  |
| HU920  | HU921  |
| OR509  | OR510  |

